Schnitt 04-04'

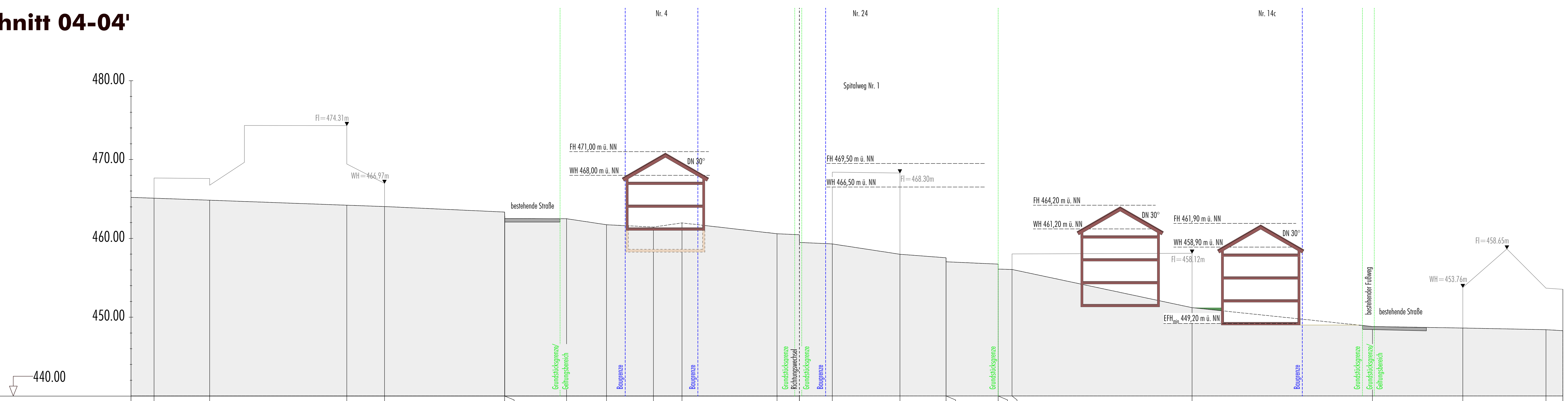

Stationierung	Geländehöhe
0+000.00	465.19
0+002.93	465.09
0+009.98	464.84
0+027.36	464.21
0+032.13	464.04
0+047.35	463.34
0+047.37	462.51
0+055.21	462.50
0+060.27	461.72
0+066.21	461.43
0+069.83	461.96
0+081.88	460.58
0+084.71	460.46
0+088.88	459.29
0+097.45	457.98
0+103.29	457.54
0+103.31	457.02
0+109.89	456.74
0+109.90	456.10
0+111.65	456.05
0+134.47	451.21
0+157.34	448.82
0+168.79	448.62
0+179.32	448.41
0+181.47	448.28

Schnitt 05-05'

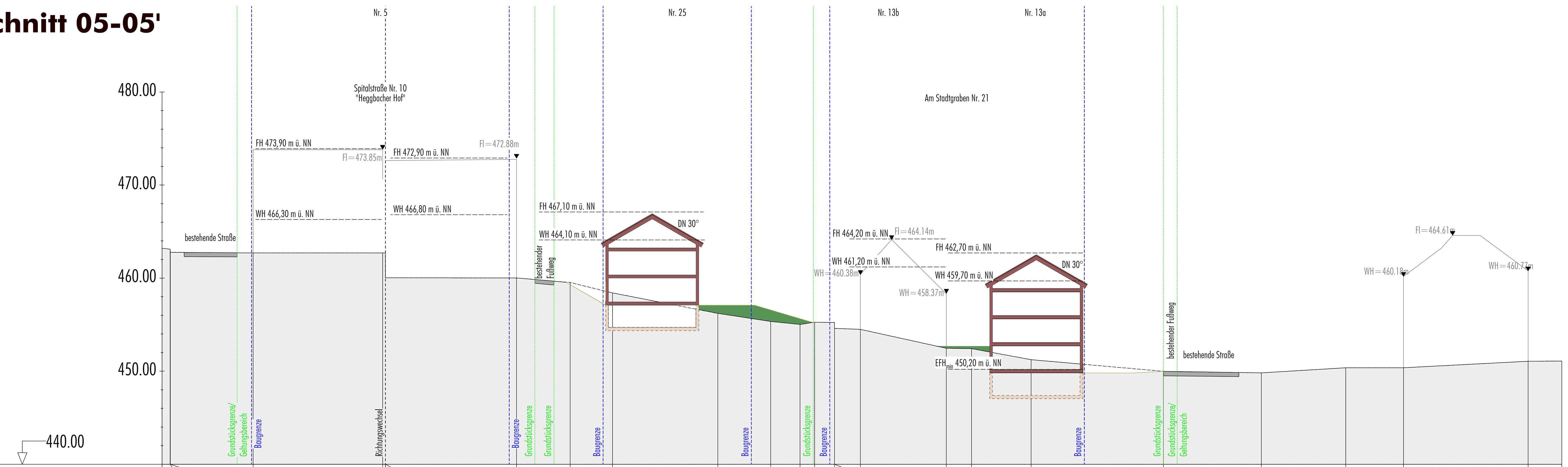

Stationierung	Geländehöhe
0+000.00	463.21
0+000.86	463.11
0+000.90	462.76
0+009.78	462.71
0+023.69	462.70
0+023.99	462.70
0+038.06	460.03
0+043.82	459.52
0+048.37	458.42
0+059.67	456.21
0+065.34	455.35
0+068.51	455.02
0+070.08	455.25
0+072.20	455.23
0+072.20	454.60
0+074.99	454.50
0+084.22	452.47
0+086.92	452.42
0+093.31	451.24
0+107.52	449.98
0+118.03	449.82
0+127.09	450.37
0+133.29	450.37
0+146.67	451.06
0+150.29	451.08

Schnitt 06-06'



Stationierung	Geländehöhe
0+000.00	465.57
0+002.68	465.57
0+027.41	465.67
0+028.25	461.96
0+043.59	461.97
0+057.19	462.00
0+068.85	459.71
0+078.28	459.63
0+080.83	458.83
0+084.00	457.66
0+096.82	457.01
0+098.63	456.98
0+100.55	456.88
0+101.58	456.63
0+105.70	456.49
0+109.33	455.98
0+110.91	454.85
0+114.59	454.57
0+148.04	451.60
0+150.78	451.61
0+150.90	452.09
0+152.42	452.16
0+152.77	451.76
0+159.92	451.99
0+160.74	452.52
0+163.12	452.55
0+163.71	452.29
0+180.43	452.60
0+198.95	452.63
0+202.67	452.64

M 1: 250

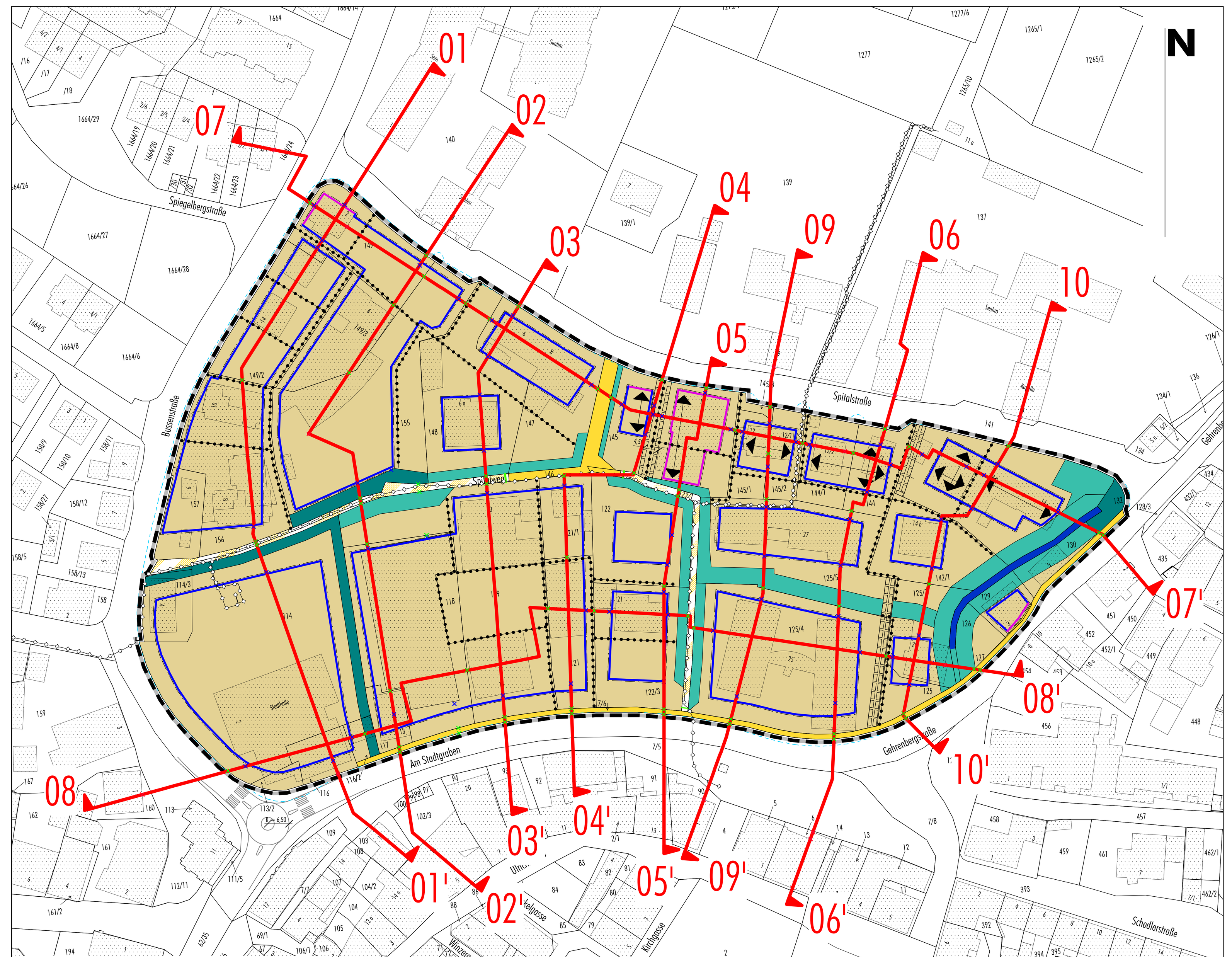

Schnittlage M 1: 1.000

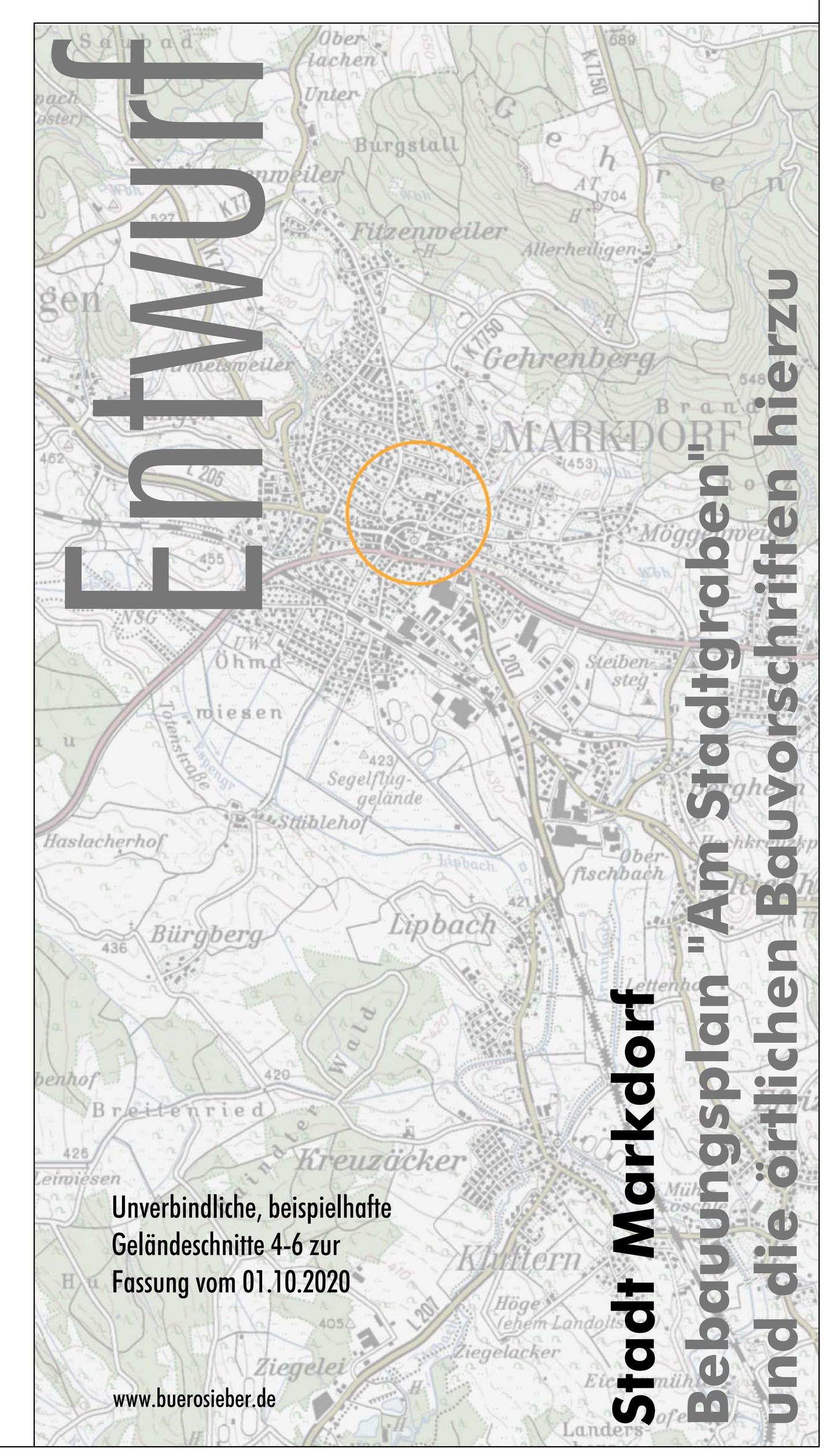

Entwurf

Stadt Markdorf

Bebauungsplan "Am Stadtgraben" und die örtlichen Bauvorschriften hierzu

Unverbindliche, beispielhafte Geländeschnitte 4-6 zur Fassung vom 01.10.2020

www.buerosieber.de