Schnitt C-C'

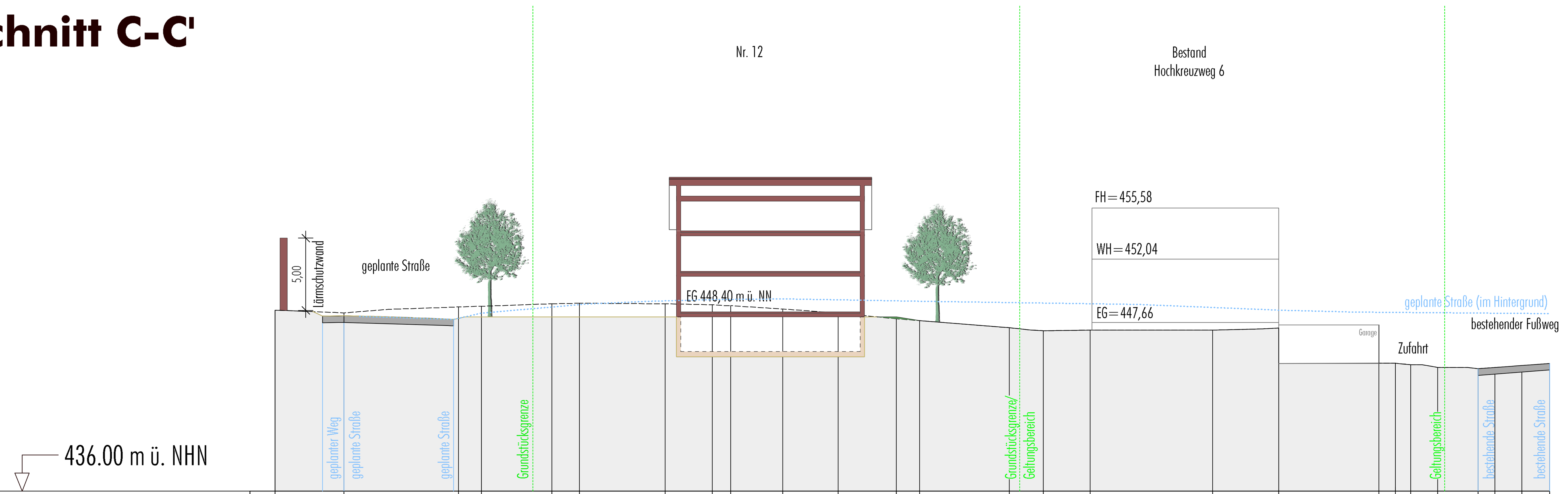

Geländehöhe	Stationierung
448.51	0.00
448.32	4.75
448.73	12.68
448.79	14.26
448.96	19.13
449.00	21.03
448.96	26.96
448.89	30.23
448.83	31.49
448.60	35.09
448.32	38.92
447.91	42.95
447.79	44.55
447.30	50.74
447.10	53.10
447.12	56.34
447.13	64.82
447.49	69.38
447.49	76.31
444.84	77.44
444.74	78.50
444.56	80.36
444.46	83.16
444.54	84.33
444.60	86.18
444.83	88.10

Schnitt D-D'

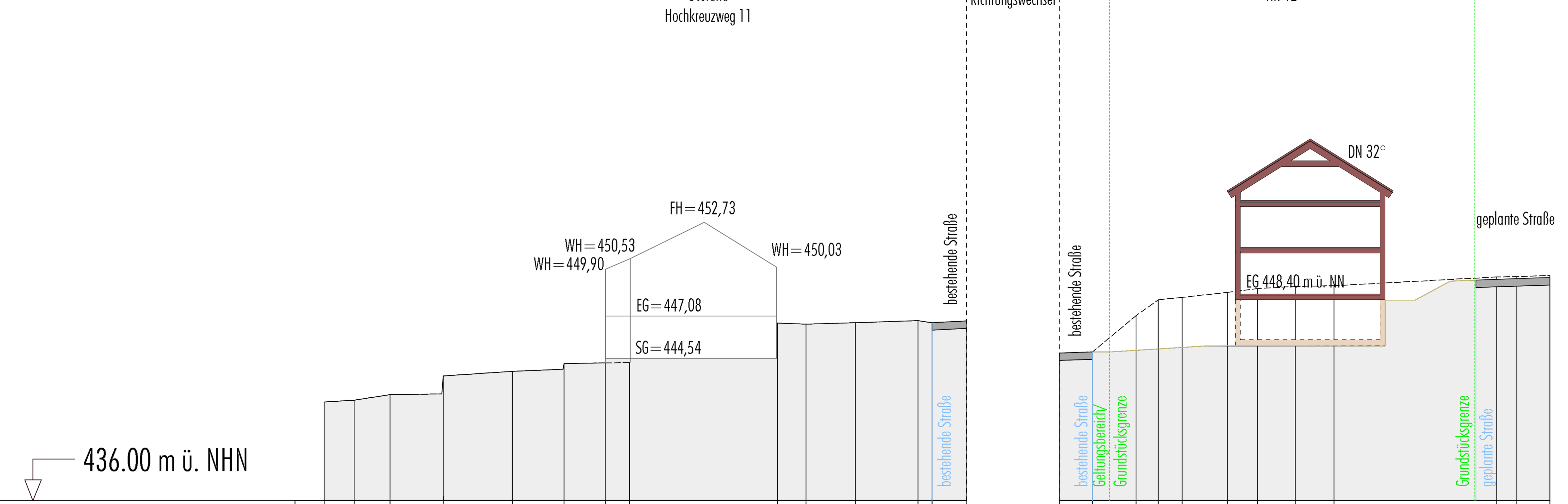

Geländehöhe	Stationierung
441.93	0.00
442.04	1.81
442.38	3.95
443.49	7.16
443.78	11.32
444.24	14.42
444.27	16.90
444.30	18.35
446.67	27.25
446.60	28.95
446.70	31.93
446.81	35.69
446.69	36.53
444.87	38.61
444.93	40.60
447.11	43.22
448.06	44.55
448.72	46.00
448.50	48.69
448.73	50.52
448.87	52.79
448.92	55.12
449.44	64.90
449.47	66.11
449.53	68.09

Schnitt E-E'

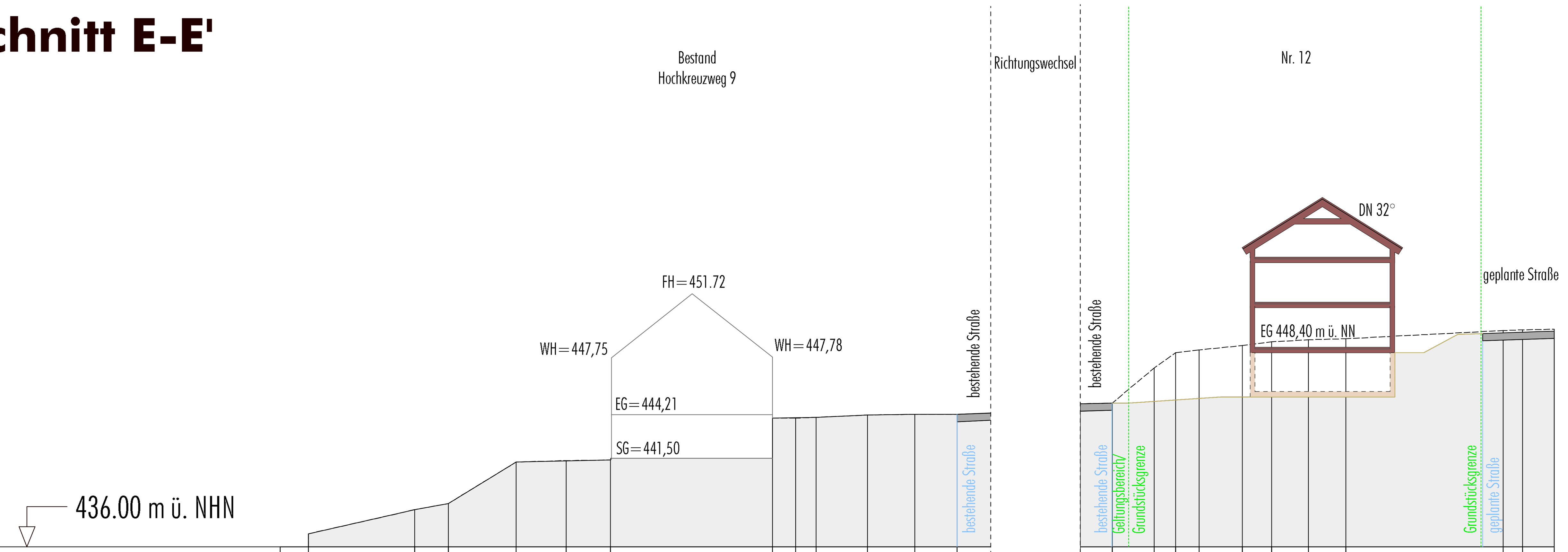

Geländehöhe	Stationierung
436.80	0.00
438.30	6.61
438.68	8.70
441.27	12.92
441.35	16.02
441.39	18.78
444.00	28.86
444.00	30.29
444.03	31.57
444.19	34.75
444.23	37.71
444.22	40.33
444.87	42.42
444.93	44.41
447.11	47.03
448.06	48.36
448.22	49.81
448.50	52.50
448.73	54.33
448.87	56.60
448.92	58.93
449.44	68.71
449.47	69.92
449.53	71.90

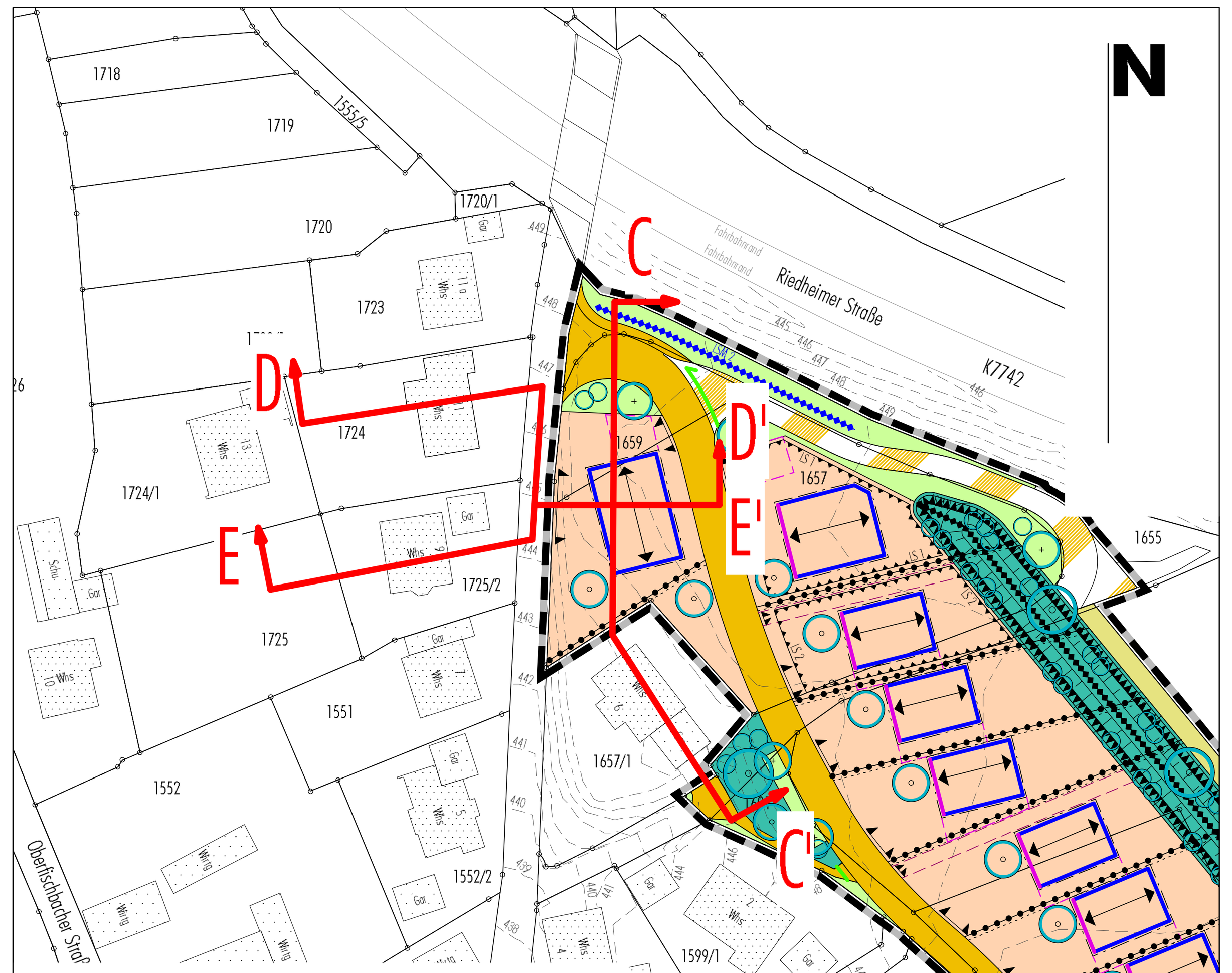

Schnittlage M 1: 1.000

M 1: 250

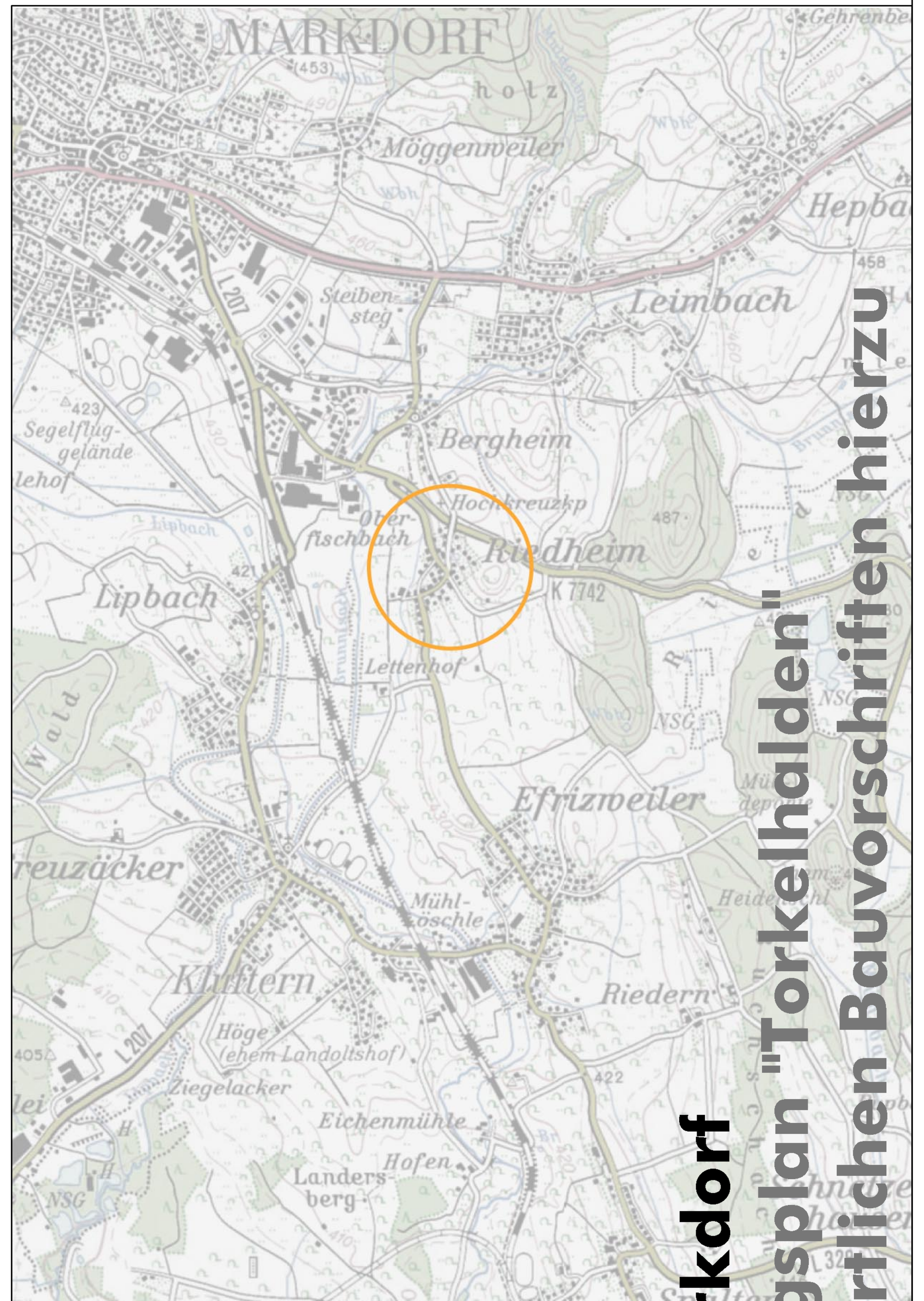

Unverbindliche, beispielhafte Geländeschnitte zur Fassung vom 05.10.2020

05.10.2020

www.buerosieber.de

Stadt Markdorf

Bebauungsplan "Torkelhalden" und die örtlichen Bauvorschriften hierzu